







































































EWR Plan Profile Drawing Series – Key

Plan Legend:

	Preferred alignment		Engineering earthworks		Woodland habitat creation		Hedgerow habitat creation		Preliminary utilities diversion
	Chainage		Landscape earthworks		Woodland habitat enhancement		Hedgerow habitat enhancement		Utilities construction zone
	New permanent highway (public and private)		New ditches		Grassland habitat creation		Scrub habitat creation		Overall temporary construction boundary
	Existing public rights of way		Balancing pond		Grassland habitat enhancement		Scrub habitat enhancement		Limit of permanent works
	Proposed public rights of way and side road non-motorised road users		Balancing pond earthworks		Construction & logistic sites		Wetland habitat creation		Groundwater mitigation
	Extent of public right of way closure		Other drainage		Station, depot or other building		Wetland habitat enhancement		Watercourse diversion
			Replacement floodplain storage area		Traction Power Compound		Replacement public open space		
			Replacement floodplain storage area earthworks		Noise barrier				

Plan Legend:

	Preferred alignment		Engineering earthworks		Woodland habitat creation		Hedgerow habitat creation		Preliminary utilities diversion
	Chainage		Landscape earthworks		Woodland habitat enhancement		Hedgerow habitat enhancement		Utilities construction zone
	New permanent highway (public and private)		New ditches		Grassland habitat creation		Scrub habitat creation		Overall temporary construction boundary
	Existing public rights of way		Balancing pond		Grassland habitat enhancement		Scrub habitat enhancement		Limit of permanent works
	Proposed public rights of way and side road non-motorised road users		Balancing pond earthworks		Construction & logistic sites		Wetland habitat creation		Groundwater mitigation
	Extent of public right of way closure		Other drainage		Station, depot or other building		Wetland habitat enhancement		Watercourse diversion
			Replacement floodplain storage area		Traction Power Compound		Replacement public open space		
			Replacement floodplain storage area earthworks		Noise barrier				